









# RIVER TO RIVER NEKGRAVEL.ORG

DISTANCE: 20.7 MI / CLIMB: 2,399 FT

-  Suggested Ride
-  Interstate Highway
-  U.S./State Highway
-  Paved Road
-  Gravel Road
-  Class IV Town Road
-  National/State Forest Highway
-  Parking
-  Food
-  Historic Landmark
-  Campground
-  Hotel/Inn
-  Park Rec Area
-  Scenic View

Funded by a Municipal Planning Grant awarded by the Vermont Department of Housing and Community Development



0 0.5 1 Miles  
Map prepared by Center for Community GIS | April 2020