

















PUDDING HILL PEDAL

NEKGRAVEL.ORG

DISTANCE: 15.2 MI / CLIMB: 1,723 FT

- | | | | |
|---|-------------------------------|---|-------------|
|  | Suggested Ride |  | Parking |
|  | Interstate Highway |  | Caution |
|  | U.S./State Highway |  | Bike Shops |
|  | Paved Road |  | Food |
|  | Gravel Road |  | Campground |
|  | Class IV Town Road |  | Hotel/Inn |
|  | National/State Forest Highway |  | Scenic View |
|  | Conserved Lands | | |
|  | Public Lands | | |

Funding for NEK Gravel and this ride assessment was made possible with a Rural Business Development Grant from USDA Rural Development administered through the Northern Forest Center.

