

















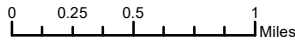
# LYNDON FULL STACK

## NEKGRAVEL.ORG

**DISTANCE: 19.7 MI / CLIMB: 2,438 FT**

	Suggested Ride		Parking
	Interstate Highway		Caution
	U.S./State Highway		Business District
	Paved Road		Bike Shops
	Gravel Road		Historic Landmark
	Class IV Town Road		Scenic View
	National/State Forest Highway		
	Conserved Lands		
	Public Lands		

Funding for NEK Gravel and this ride assessment was made possible with a Rural Business Development Grant from USDA Rural Development administered through the Northern Forest Center.

Map prepared by Center for Community GIS | July 2020

LYNDON STATE FOREST

LYNDON

ST JOHNSBURY