



































Four Town Challenge

Num	Dist	Prev	Type	Note	Next
1.	0.0	0.0		Start of route	10.0
2.	10.0	10.0		L onto Victory Road	7.7
3.	17.7	7.7		L onto State Route 114, VT 114	0.3
4.	17.9	0.3		Sharp R onto White School Road	0.6
5.	18.6	0.6		Keep R to turn on Marshall Newland	0.0
6.	18.6	0.0		Slight R onto Marshall Newland Road	1.6
7.	20.2	1.6		L onto Carter Road	0.6
8.	20.8	0.6		L onto Carter Road	1.6
9.	22.4	1.6		Slight L onto Brook Road	1.7
10.	24.1	1.7		Keep L onto Brook Road	0.0
11.	24.1	0.0		L onto Sugar House Road	0.0
12.	24.1	0.0		Keep R onto Sugar House Road	0.0
13.	24.1	0.0		Slight R onto Burke Hollow Road	0.0
14.	24.1	0.0		L onto Bugbee Crossing Road	1.1
15.	25.2	1.1		L onto Bumps Road	0.6
16.	25.8	0.6		Continue onto West Darling Hill Road	0.5
17.	26.3	0.5		Sharp L onto Darling Hill Road	1.7
18.	28.0	1.7		Cross Burke Hollow Road and continue onto Burke Green Road	0.4
19.	28.4	0.4		R onto White School Road	0.8
20.	29.1	0.8		R to stay on White School Road	0.7
21.	29.8	0.7		R onto VT-114	0.2
22.	30.0	0.2		Sharp L onto Pinkham Road	2.1
23.	32.1	2.1		Continue onto Pinkham Road	1.4
24.	33.5	1.4		Slight R onto Mountain Road	0.1
25.	33.5	0.1		Sharp L onto Alpine Lane	0.3
26.	33.8	0.3		R onto High Meadows Road	0.7
27.	34.6	0.7		Sharp R onto Sherburne Lodge Road	0.1
28.	34.7	0.1		L onto Mountain Road	1.1
29.	35.8	1.1		Sharp L onto Kirby Road	0.8
30.	36.5	0.8		Continue onto Kirby Road	3.0
31.	39.6	3.0		Continue onto Ridge Road	0.5
32.	40.1	0.5		L onto Brookside Road	0.8
33.	40.9	0.8		R onto Brookside Road	0.5
34.	41.4	0.5		Sharp L onto Town Hall Road	1.2

41.4 miles. +4056/-3875 feet

Num	Dist	Prev	Type	Note	Next
35.	42.5	1.2	➔	R onto Kirby Mountain Road	3.7
36.	46.2	3.7	➤	L onto Ranney Hill Road	0.2
37.	46.4	0.2	➔	R onto Wood Lane	2.2
38.	48.6	2.2	➔	Slight R onto East Main Street, US 2	1.0
39.	49.6	1.0	↙	Slight L	0.1
40.	49.7	0.1	➤	L onto Royalston Corner Road	0.0
41.	49.7	0.0	➔	R onto South Street	0.0
42.	49.8	0.0	↗	Keep R onto South Street	0.2
43.	50.0	0.2	➤	L onto Shadow Lake Road	2.9
44.	53.0	2.9	➤	Sharp L onto Long Hill Road	0.4
45.	53.4	0.4	➔	R onto Leonard Hill Road	1.6
46.	55.0	1.6	➤	L onto Royalston Corner Road	0.9
47.	55.9	0.9	↙	Keep L onto Royalston Corner Road	2.6
48.	58.5	2.6	➔	R onto Royalston Corner Road	0.0
49.	58.6	0.0	➔	R	0.1
50.	58.6	0.1	➔	Slight R onto Main Street, US 2	1.9
51.	60.6	1.9	➔	R onto Ladd Road	0.9
52.	61.4	0.9	➤	L onto Wesley Road	0.6
53.	62.0	0.6	↑	Continue Straight across US-2	0.1
54.	62.0	0.1	↗	R into North Concord Park	0.0
55.	62.0	0.0	📍	End of route	0.0

20.7 miles. +1586/-2240 feet