

















FARM & FOREST FORAY

NEKGRAVEL.ORG

DISTANCE: 11.2 MI / CLIMB: 882 FT

-  Suggested Ride
-  Interstate Highway
-  U.S./State Highway
-  Town Highway Class 2
-  Town Highway Class 3
-  Town Highway Class 4
-  National/State Forest Highway
-  Conserved Lands
-  Public Lands
-  Parking
-  Caution
-  Food
-  Historic Landmark
-  Campground
-  Park Rec Area
-  Scenic View