


















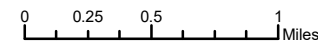
# THE CROWN OF SUTTON

NEKGRAVEL.ORG

DISTANCE: 16.7 MI / CLIMB: 1,854 FT

-  Suggested Ride
-  Interstate Highway
-  U.S./State Highway
-  Paved Road
-  Gravel Road
-  Class IV Town Road
-  National/State Forest Highway
-  Conserved Lands
-  Public Lands
-  Parking
-  Caution
-  Bike Shops
-  Food
-  Campground
-  Hotel/Inn
-  Park Rec Area
-  Scenic View

Funding for NEK Gravel and this ride assessment was made possible with a Rural Business Development Grant from USDA Rural Development administered through the Northern Forest Center.



Map prepared by Center for Community GIS | July 2020

