















AROUND MOUNTAIN

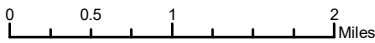
NEKGRAVEL.ORG

DISTANCE: 36.8 MI / CLIMB: 3,500 FT

-  Suggested Ride
-  U.S./State Highway
-  Paved Road
-  Gravel Road
-  Class IV Town Road
-  National/State Forest Highway
-  Conserved Lands
-  Public Lands
-  Parking
-  Caution
-  Bike Shops
-  Food
-  Campground
-  Hotel/Inn
-  Park Rec Area
-  Historic Landmark
-  Scenic View



Funded by a Municipal Planning Grant awarded by the Vermont Department of Housing and Community Development.



Map prepared by Center for Community GIS | April 2020